
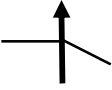


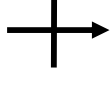


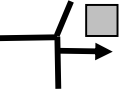





Ross Traders Historic Rally - Saturday 22nd July 2017

Measured Distance Route

This route just uses road furniture - there will be no signs depicting the route, except maybe an arrow on the first (start) telegraph pole. Keep to the centre of the left lane throughout; do not cut corners or junctions or 'straight-line' bends. Distances here are to one thousandth for accuracy, though on the event, everything has been calculated and shown as hundredths, as usual.

<i>Instruction Number</i>	<i>Miles Interval</i>	<i>Miles Total</i>	<i>Direction</i>	<i>Description / Comment</i>
1	0.000	0.000		Telegraph pole; nearly opposite 'Traveller's Rest' entrance. Map Ref 162/614 260
2	0.303	0.303		Straight on at crossroads.
3	0.772	1.075		Ignore slot right
4	0.631	1.706		Ignore fork left
5	0.217	1.923		Turn right at crossroads on to B4224
6	0.652	2.575		40mph sign "Upton Bishop"
7	0.228	2.803		30mph sign
8	0.212	3.015		Turn right at 'Moody Cow' pub. SP Ross B4221
9	0.929	3.944		Straight over minor crossroads
10	0.520	4.464		Straight over minor crossroads
11	0.288	4.752		Bus stop (the pole itself) Map Ref 162/615 259