

TC1 nov.

Pass through spotheights **.83 .88** and (after changing to map 149) **.34**

Via **NNW 622 302 NE**

Pass through **.144** and **.195**

And finally **ENE approach to .146**

To TC 2 at **N 627½ 258 S** (under the bridge.....) Time Scheduled - **23 Mins** (11.5 Miles)

TC2 nov

Turn right at 1st junction, and then Giveaway Left at crossroads taking you back to the Motel roundabout. Turn 1st left at the Ross Spur & Hildersley roundabouts.

Turn 1st left onto yellow after spotheight **.56** and pass through **.114**

To TC 3 at **ENE 654 223½ S** Time allowed - 15 Mins (7.3 Miles)

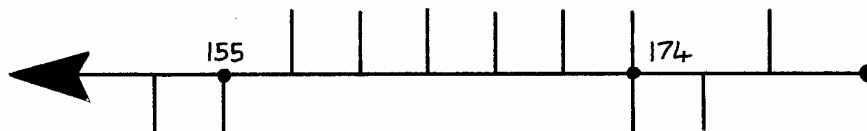
TC3 nov.

Pass through **MP** and spotheight **116**

Now pass through spotheight **82**, then a spot with no height, and finally spotheight **53**

To TC 4 at **NE 610½ 214½** (Care on approach) Time allowed - 9 Mins (4.5 Miles)

TC4 nov.




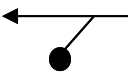
Note also LWRNAM at 615½ 196

Then, **over a bridge, under a bridge,** and **.55**

To TC 5 at **SE 566½ 190** Time allowed - **15 Mins** (7.5 Miles)

Route Card 5 (novice)

Use 100m of tarmac "white" road

1 Route Check S 566 ^{3/4} 198 N	2 Observe 50 mph !!	3 .65	4 LWRNAM NNE 547 214 NNW
5 .46	6 .48	7 .74	8 .101
9 U	10 21	11 A 466	12 
13 W 504 221 NE	14 B 4521	15 	16 SW 496 239 NNW
17 .107	18 25	19 52	20 WSW 525 240 ^{1/2} SW

To TC 6 at W 543 229

TC6 nov

Pass through .103 and turn 1st left.

Turn left again and be VERY QUIET along Daffaluke lane.

Pass through .77 heading South, and re-visit Glewstone crossroads (turning left)

To TC7 at **SW 565^{1/2} 227**

Time scheduled - 6 Mins (2.9 Miles)

Giveaway with care at dual carriageway.

TC7 n

Pass through grid lines 23 57 57 24 25 57 25 58 59

Note also LWRNAM  at 578^{1/2} 248^{1/2}

To TC 8 In Car Park entrance at **593 240**

Time allowed - 9 Mins (4.3 Miles)